

January 6, 2021

UPCOMING CONSTRUCTION PROJECT INFORMATION LETTER
SEE BELOW PROJECT ENGINEER CONTACT INFORMATION FOR ANY QUESTIONS

PROJECT # 21-1032
18th Avenue Reconstruction – 18th Street to Madison Road

The City is planning to reconstruct 18th Avenue from 18th Street to Madison Road. The project will include select tree removal, sidewalk repairs, updating ADA ramps at intersections, removal and replacement of all concrete pavement, curb and gutter replacement, providing sump pump connection points to the storm sewer system for all residents, driveway approach replacement, storm sewer repairs, and restoring parkway landscaping. The project is tentatively scheduled to begin construction in late spring.

In response to the COVID-19 pandemic and out of an abundance of caution for the general public and City of Kenosha employees, all in person public improvement meetings have been cancelled until further notice.

Instead of a public meeting, enclosed is a reduced version of the plan for your review. The plans are also available online at the following link: <https://www.kenosha.org/departments/public-works/projects-maps> Please contact the project engineer listed below to ask any questions or express any concerns you may have. It is recommended to have the plan with you during the conversation to more easily explain the project.

There are many questions you may have, so please contact Luke Van Straten to review the plans. However, there are a few items to bring your attention to:

1. Special Assessments - Residents and business owners will be Specially Assessed or responsible to pay for any sidewalk adjacent to their property deemed to be in poor condition and required to be removed and replaced. Residents and business owners with anticipated special assessments will be receiving additional information regarding potential costs in the near future. Please contact Luke Van Straten to discuss in more detail.
2. Kenosha Water Utility Work –
 - a. Water Main Replacement - The Kenosha Water Utility will be replacing the existing water main along the entire project length. This project is scheduled to begin approximately 2 months in advance of the roadway reconstruction with temporary restoration of the disturbed pavement.
 - b. Please contact the Kenosha Water Utility at (262) 653-4315 to discuss the work in more detail.

A future project update will be provided, prior to construction occurring to discuss schedule and construction operations.

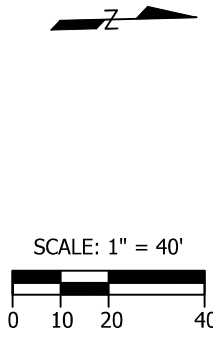
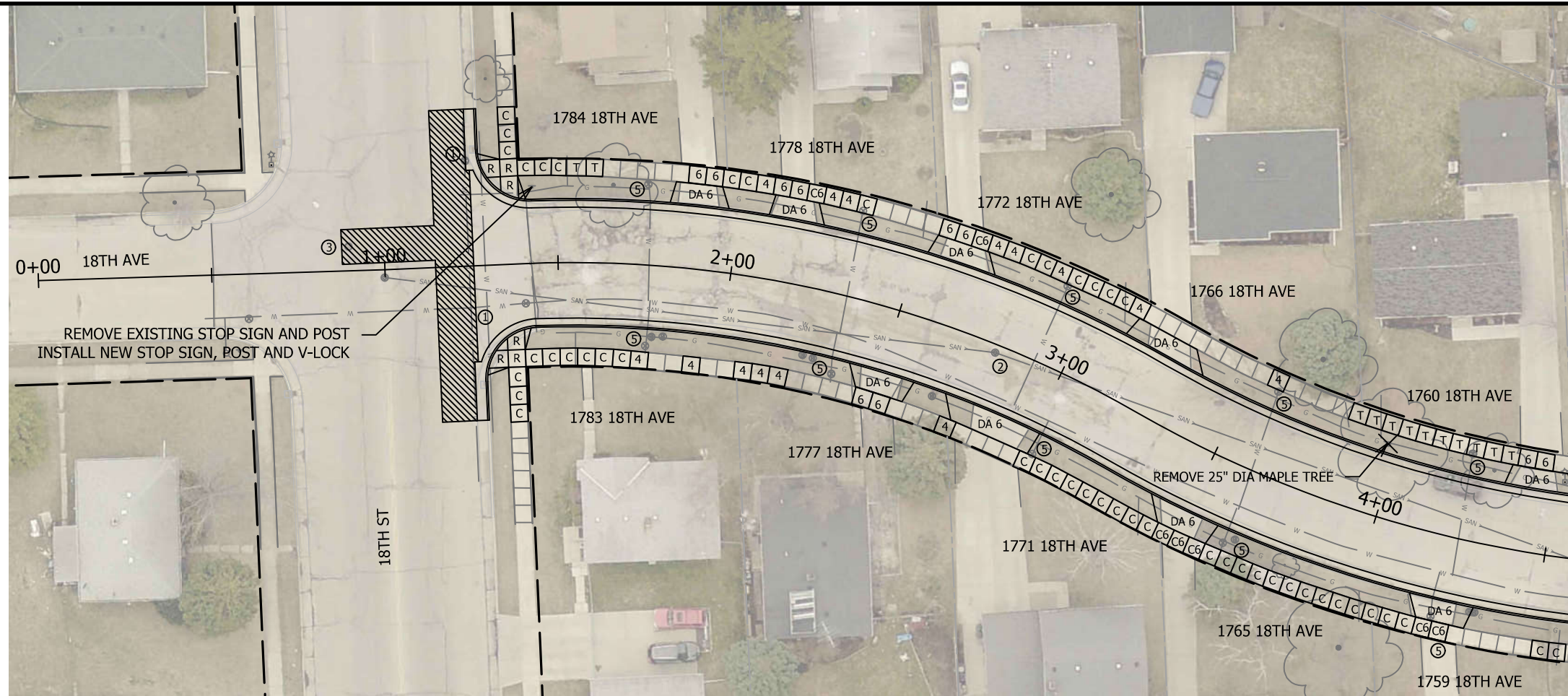
If you have an irrigation system, invisible dog fence or any other private utility within or adjacent to the right-of-way you must notify the project engineer listed below before January 22nd.

Project Engineer Contact Information:

Luke Van Straten
262-653-4147
Lvanstraten@kenosha.org

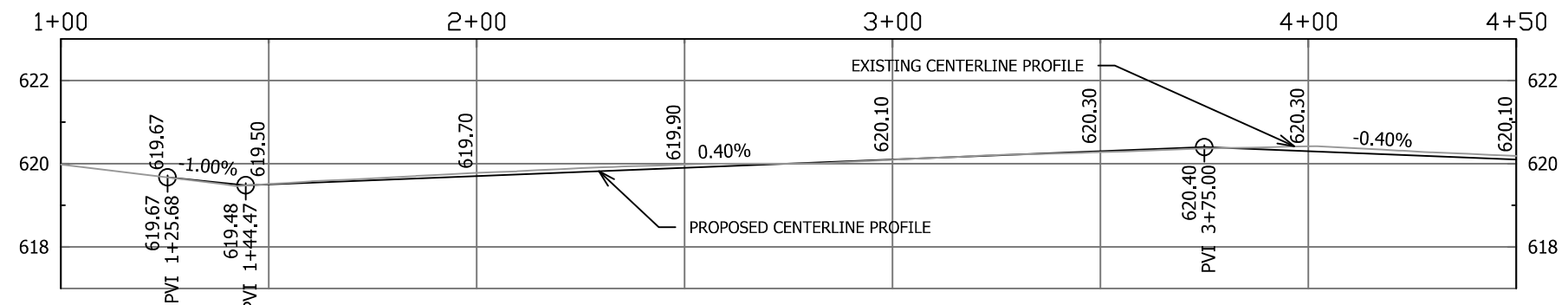
cc *Eric Haugaard (District 1)*

60% DESIGN PLANS



- | | | |
|--|---|--|
| R REMOVE & REPLACE CURB RAMP W/6" CONCRETE - NOT ASSESSED | DA6 REMOVE & REPLACE 6" DRIVEWAY APPROACH | ① ADJUST WATER VALVE |
| T REMOVE & REPLACE 4" SIDEWALK - TREE DAMAGE - NOT ASSESSED | | ② ADJUST MANHOLE COVER SANITARY |
| 4 REMOVE & REPLACE 4" SIDEWALK - ASSESSED | | ③ ADJUST MANHOLE COVER STORM |
| C REMOVE & REPLACE 4" SIDEWALK - CITY - NOT ASSESSED | /// REMOVE AND REPLACE HMA PAVEMENT MATCH EXISTING THICKNESS | ④ ADJUST INLET COVER |
| 6 REMOVE & REPLACE 6" SIDEWALK - ASSESSED | | ⑤ PROTECT EXISTING CURB BOX, CONTACT KENOSHA WATER UTILITY IF ADJUSTMENT IS REQUIRED |
| C6 REMOVE & REPLACE 6" SIDEWALK - CITY - NOT ASSESSED | | |

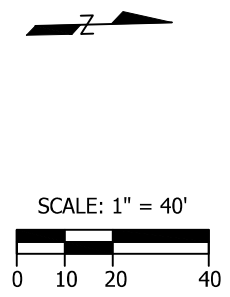
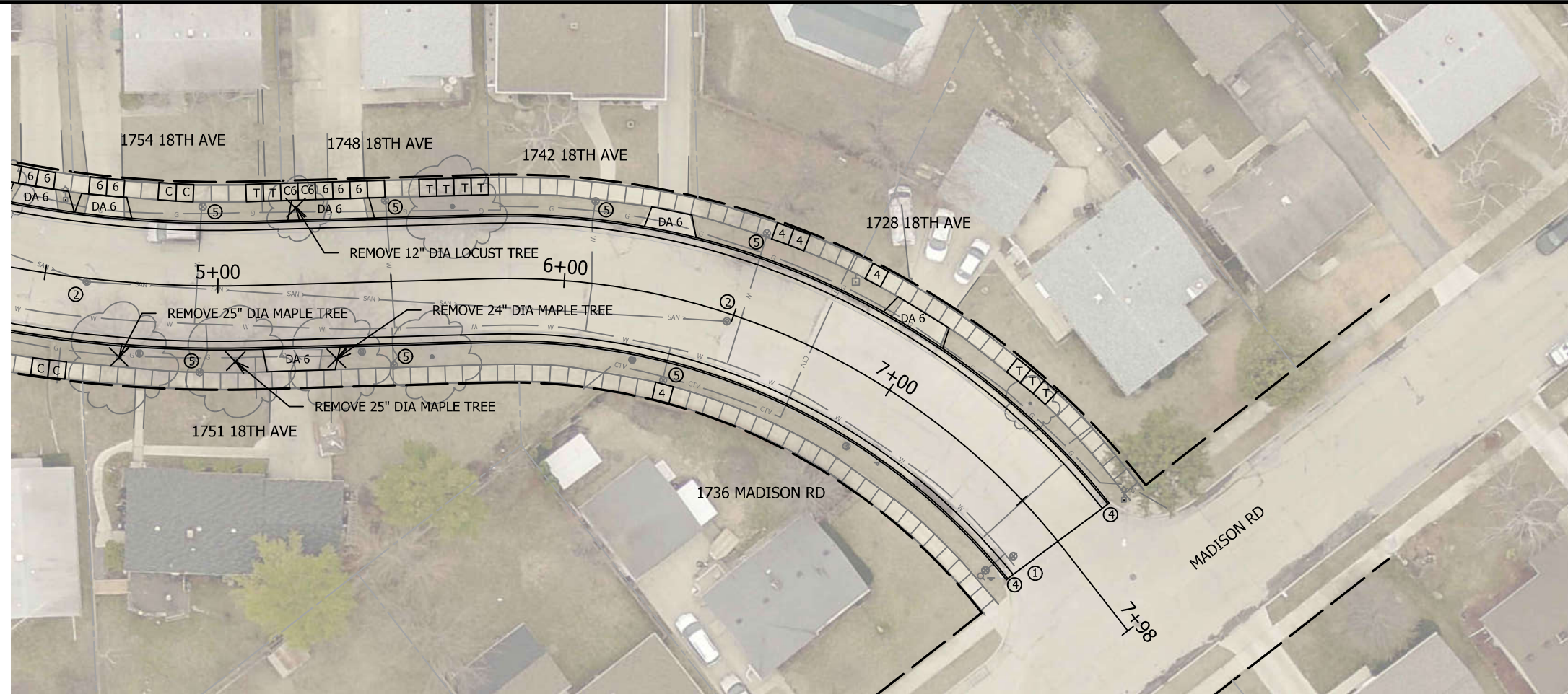
18TH AVE CENTERLINE PROFILE 1+00 TO 4+50



FILE NAME: 18thAve_18thSt-Madison-PP.dwg

PLOT DATE: 4-Jan-21 1:14 PM

60% DESIGN PLANS



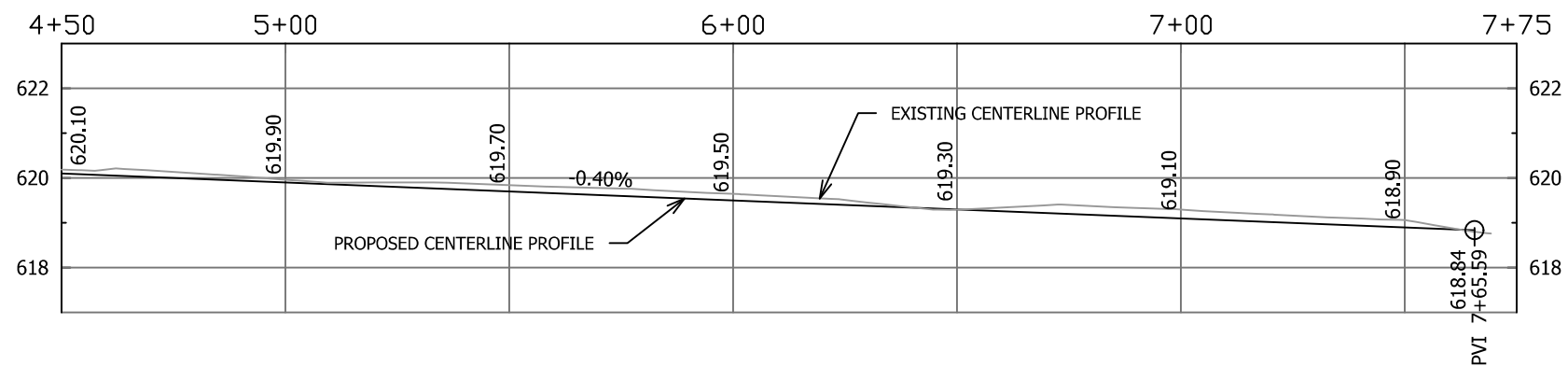
City of Kenosha
 Department of Public Works
 625 52nd St. Kenosha, Wisconsin 53140 ph (262) 653-4150

PLAN & PROFILE 4+50 TO 7+65
 18TH AVE RECONSTRUCTION - 18TH ST TO MADISON RD

Survey By - GAM
 Design By - LVS
 Drawn By - LVS
 Date - 1/4/21
 Project No. 21-1032

- | | | |
|---|--|--|
| [R] REMOVE & REPLACE CURB RAMP W/6" CONCRETE - NOT ASSESSED | [DA6] REMOVE & REPLACE 6" DRIVEWAY APPROACH | ① ADJUST WATER VALVE |
| [T] REMOVE & REPLACE 4" SIDEWALK - TREE DAMAGE - NOT ASSESSED | [Hatched] REMOVE AND REPLACE HMA PAVEMENT MATCH EXISTING THICKNESS | ② ADJUST MANHOLE COVER SANITARY |
| [4] REMOVE & REPLACE 4" SIDEWALK - ASSESSED | | ③ ADJUST MANHOLE COVER STORM |
| [C] REMOVE & REPLACE 4" SIDEWALK - CITY - NOT ASSESSED | | ④ ADJUST INLET COVER |
| [6] REMOVE & REPLACE 6" SIDEWALK - ASSESSED | | ⑤ PROTECT EXISTING CURB BOX, CONTACT KENOSHA WATER UTILITY IF ADJUSTMENT IS REQUIRED |
| [C6] REMOVE & REPLACE 6" SIDEWALK - CITY - NOT ASSESSED | | |

18TH AVE CENTERLINE PROFILE 4+50 TO 7+65



FILE NAME: 18thAve_18thSt-Madison-PP.dwg

PLOT DATE: 4-Jan-21 1:14 PM