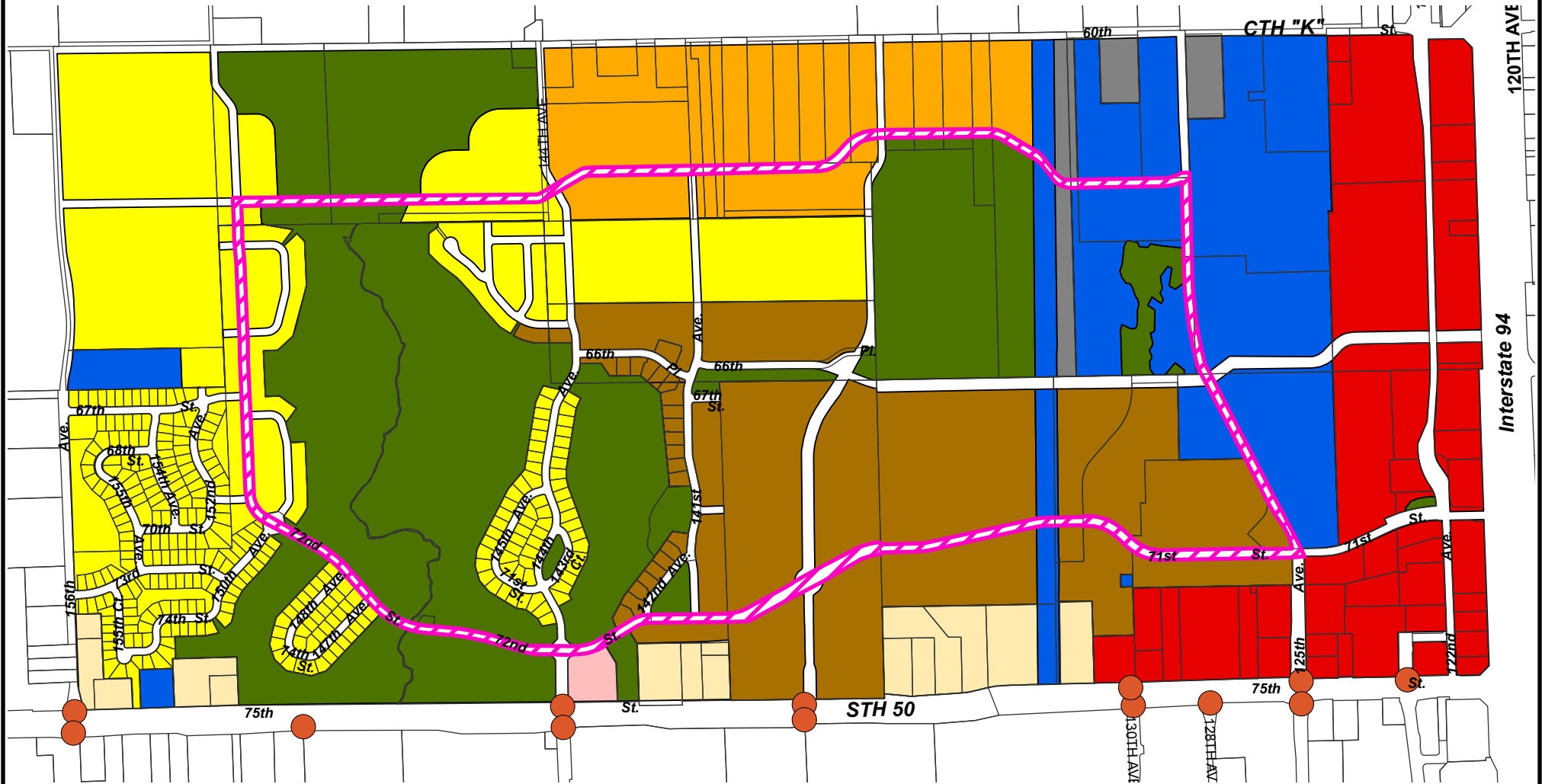












# Adopted Bristol Neighborhood Plan



- |  |   |   |                         |
|--|---|---|-------------------------|
|  | Single & Two-Family Residential (TRD-1)   |  | Open Space / Park       |
|  | Multiple Family Residential (TRD-2)       |  | Neighborhood Commercial |
|  | Multiple Uses for Traditional Buildings   |  | Regional Commercial     |
|  | Rural (Highway) Single-Family Residential |  | Industrial              |
|  | Institutional / Utilities                 |  | Ring Road               |

 Planned Public Access Locations for STH 50

Comprehensive Plan Certificate	
City Plan Commission Resolution 17-28	Date Adopted: 9-21-2016
Location: Bristol Neighborhood Plan	
North: 65th Street (CTH 'K')	
South: 75th Street (CTH 'M')	
East: Interstate 94 (I-94)	
West: 120th Avenue (CTH 'J&K')	
Amendments	
City Plan Commission Resolution 07-26	Date Amended: 12-15-2007
Location: Bristol Neighborhood Plan	
Change: Various amendments to the Bristol Neighborhood Plan	
City Plan Commission Resolution 09-26	Date Amended: 11-20-2009
Location: Bristol Neighborhood Plan	
Change: Various amendments to the Bristol Neighborhood Plan	
City Plan Commission Resolution 08-18	Date Amended: 11-18-2008
Location: Bristol Neighborhood Plan	
Change: Various amendments to the Bristol Neighborhood Plan	
City Plan Commission Resolution 11-16	Date Amended: 12-15-2010
Location: Bristol Neighborhood Plan	
Change: Various amendments to the Bristol Neighborhood Plan	
City Plan Commission Resolution 11-20	Date Amended: 11-23-2010
Location: Bristol Neighborhood Plan	
Change: Various amendments to the Bristol Neighborhood Plan	

