

**ORDINANCE NO. 3-17**

**SPONSOR: CITY PLAN COMMISSION**


**TO CREATE SUBSECTION 18.02 aaa. OF THE ZONING  
ORDINANCE TO AMEND THE LAND USE PLAN MAP  
FOR THE CITY OF KENOSHA: 2035**


The Common Council of the City of Kenosha, Wisconsin, do ordain as follows:

**Section One:** Subsection 18.02 aaa. of the Zoning Ordinance for the City  
of Kenosha, Wisconsin, is hereby created as follows:

aaa. By map C6-16 on file with the Department of Community Development and  
Inspections.

**Section Two:** This Ordinance shall become effective upon passage and  
publication.

ATTEST:  City Clerk  
Debra L. Salas

APPROVED:  Mayor  
John M. Antaramian

Passed: January 18, 2017

Published: *January 24, 2017*

Drafted By:  
JONATHAN A. MULLIGAN  
Assistant City Attorney

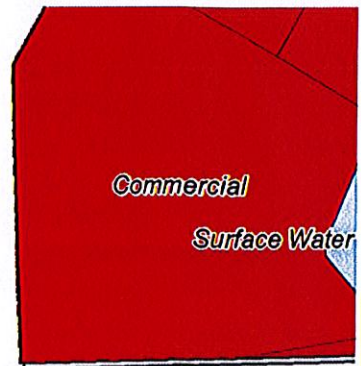
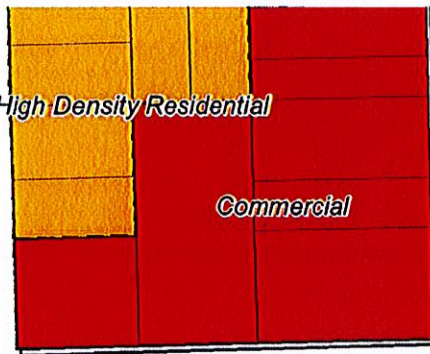
# City of Kenosha

## Comprehensive Land Use Plan Amendment

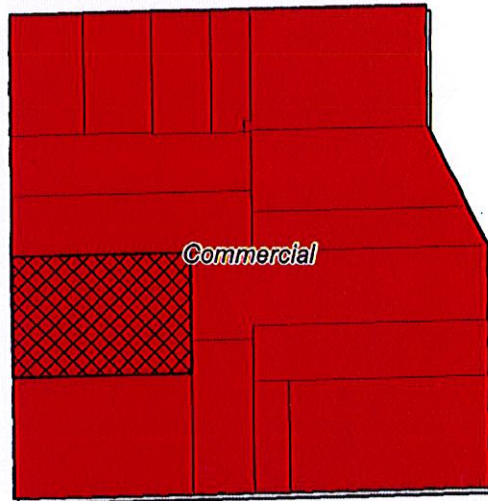

Bard petition

Supplement No.     C6-16    

Ordinance No.                     

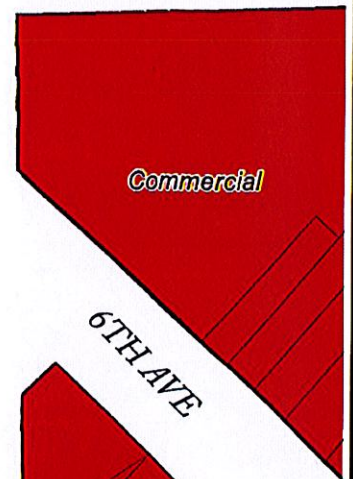


50TH ST

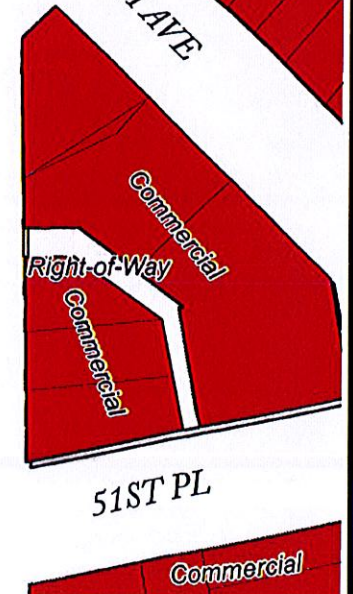


8TH AVE

51ST ST Right-of-Way



7TH AVE



### Property Requested to be changed from:

 Commercial to Medium-Density Residential

