

ORDINANCE NO. 26-16

SPONSOR: CITY PLAN COMMISSION


**TO CREATE SUBSECTION 18.02 xx. OF THE ZONING
ORDINANCE TO AMEND THE LAND USE PLAN MAP
FOR THE CITY OF KENOSHA: 2035**


The Common Council of the City of Kenosha, Wisconsin, do ordain as follows:

Section One: Subsection 18.02 xx. of the Zoning Ordinance for the City of Kenosha, Wisconsin, is hereby created as follows:

xx. By map C4-16 on file with the Department of Community Development and Inspections.

Section Two: This Ordinance shall become effective upon passage and publication.

ATTEST:  City Clerk 7/19/2016
Debra L. Salas

APPROVED:  Mayor Date: 07/19/2016
John M. Antaramian

Passed: July 18, 2016

Published: July 22, 2016

Drafted By:
JONATHAN A. MULLIGAN
Assistant City Attorney

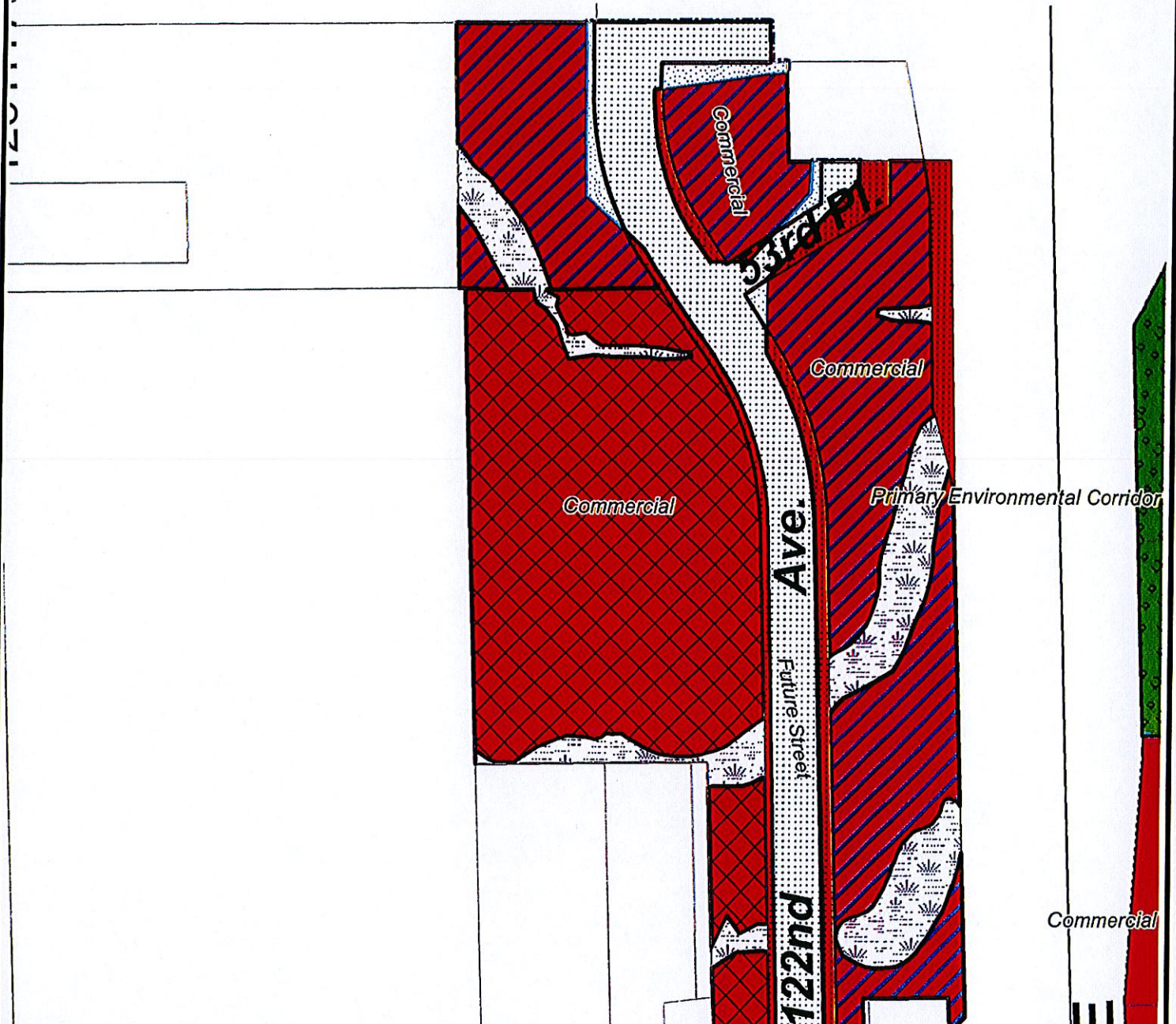
City of Kenosha

Comprehensive Land Use Plan Amendment







Southport Commons, LLC petition

Supplement No. C4-16

Ordinance No. _____



Property Requested to be changed from:

-  Commercial to Wetlands
-  Commercial to Industrial
-  Commercial to Government and Institutional
-  Commercial to Right-of-Way
-  Future Right-of-Way to Government and Institutional
-  Future Right-of-Way to Right-of-Way

