

**ORDINANCE NO. 20-15**

**SPONSOR: CITY PLAN COMMISSION**


**TO CREATE SUBSECTION 18.02 pp. OF THE ZONING  
ORDINANCE TO AMEND THE LAND USE PLAN MAP  
FOR THE CITY OF KENOSHA: 2035**

The Common Council of the City of Kenosha, Wisconsin, do ordain as follows:

**Section One:** Subsection 18.02 pp. of the Zoning Ordinance for the City  
of Kenosha, Wisconsin, is hereby created as follows:

pp. By map C2-15 on file with the Department of Community Development and  
Inspections.

**Section Two:** This Ordinance shall become effective upon passage and  
publication.

ATTEST:  City Clerk  
Debra L. Salas

APPROVED:  Mayor  
Keith G. Bosman

Passed: July 20, 2015

Published: July 24, 2015

Drafted By:  
JONATHAN A. MULLIGAN  
Assistant City Attorney

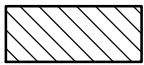
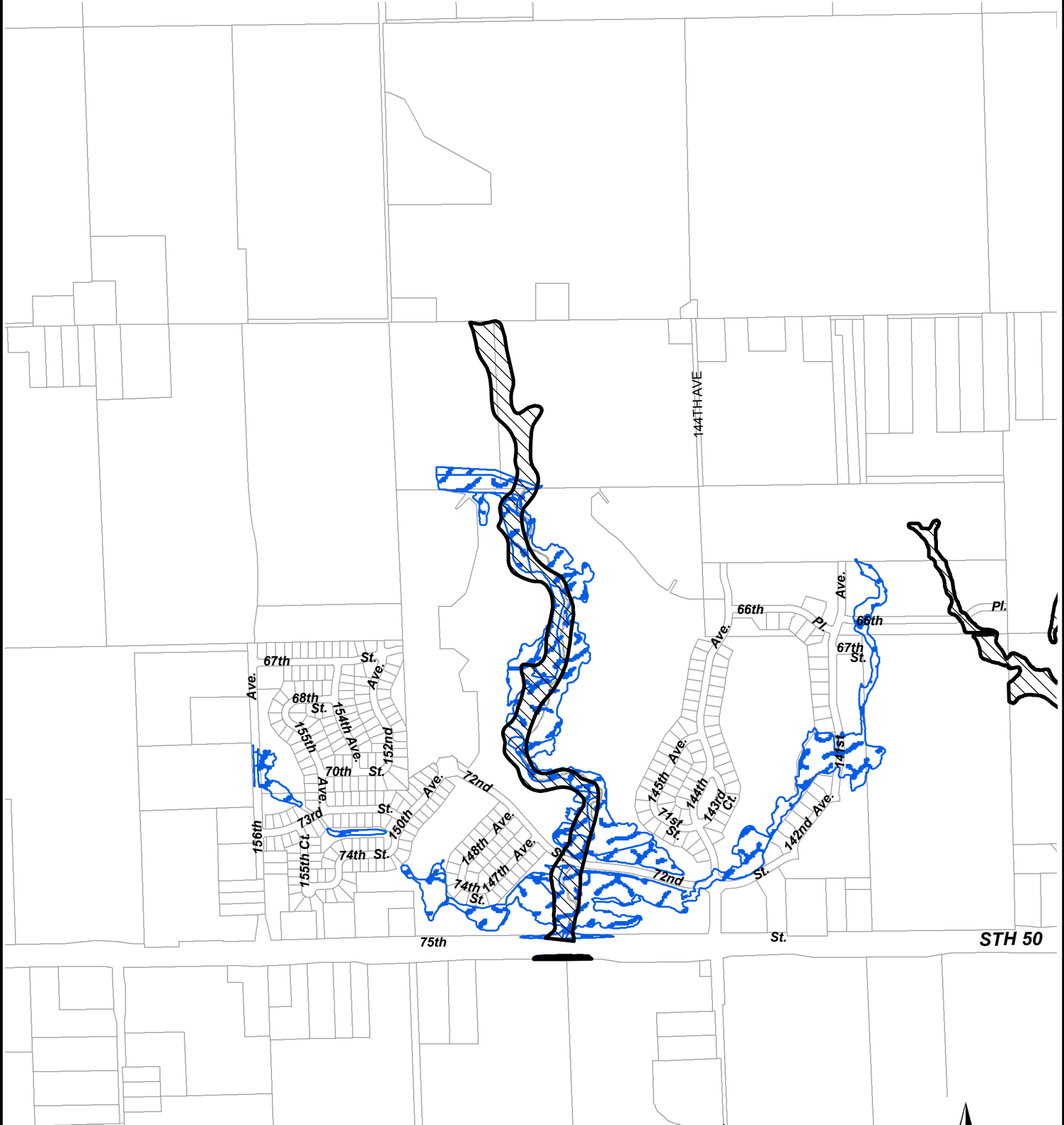
# City of Kenosha

## Comprehensive Plan Amendment

City Plan Commission Petition

Supplement No. C2-15

Ordinance No. \_\_\_\_\_



Existing 100-Year Floodplain (Overlay)



Proposed 100-Year Floodplain (Overlay)

