

ZONING ORDINANCE NO. 06-12

BY: CITY PLAN COMMISSION

**TO CREATE SUBSECTION 18.02 m. OF THE ZONING
ORDINANCE TO AMEND THE COMPREHENSIVE PLAN
TO REMOVE A PORTION OF 55TH STREET FUTURE RIGHT
OF WAY FROM THE OFFICIAL MAP**

The Common Council of the City of Kenosha, Wisconsin, do ordain as follows:

Section One: Subsection 18.02 m. of the Zoning Ordinance for the City of

Kenosha, Wisconsin, is hereby created as follows:

18.02 The comprehensive plan adopted in subsection 18.01 is amended by the following:

m. By Common Council Resolution 35-12 on file with the City Clerk.

Section Two: This Ordinance shall become effective upon passage and publication.

ATTEST: [Signature] City Clerk

APPROVED: [Signature] Mayor

Passed: February 20, 2012

Published: February 24, 2012

Drafted By:
MATTHEW A. KNIGHT
Deputy City Attorney



RESOLUTION NO. 35-12

BY: THE MAYOR

TO AMEND THE OFFICIAL MAP FOR THE CITY OF KENOSHA, WISCONSIN, TO RESCIND THE DESIGNATION OF 55TH STREET FROM 47TH AVENUE TO 49TH AVENUE AS A FUTURE STREET, PURSUANT TO SECTION 62.23(6), WISCONSIN STATUTES

WHEREAS, Section 62.23(6)(c), Wisconsin Statutes, provides for the establishment of an official City map for the purpose of conserving and promoting the public health, safety, convenience, and general welfare; and,

WHEREAS, the City of Kenosha, Wisconsin, previously adopted future streets on its Official Map in order to ensure proper development and access within the neighborhood lying within the Southwest Quarter of Section 35, Town 2 North, Range 22 East of the Fourth Principal Meridian, in the City of Kenosha in Kenosha County, Wisconsin, more generally described as 55th Street from 47th Avenue to 49th Avenue; and,

WHEREAS, said future street described as 55th Street from 47th Avenue to 49th Avenue is no longer required to serve the area.


NOW, THEREFORE, BE IT RESOLVED by the Common Council of the City of Kenosha, Wisconsin, that pursuant to the authority of Section 62.23(6) of the Wisconsin Statutes, the Official Map for the City of Kenosha, Wisconsin, be and hereby is amended by removing therefrom 55th Street from 47th Avenue to 49th Avenue as a future street as depicted on Supplement No. FS1-12.

BE IT FURTHER RESOLVED, that the City Clerk/Treasurer is hereby directed to file a certified copy of this Resolution, along with the attached Supplement No. FS1-12, in the Office of the Register of Deeds for Kenosha County, Wisconsin.

BE IT FURTHER RESOLVED, that this resolution shall not be effective until an ordinance amending the Comprehensive Plan consistent herewith is effective.

Adopted this 20th day of February, 2012.

ATTEST:  City Clerk

APPROVED:  Mayor

Date: 2/23/2012

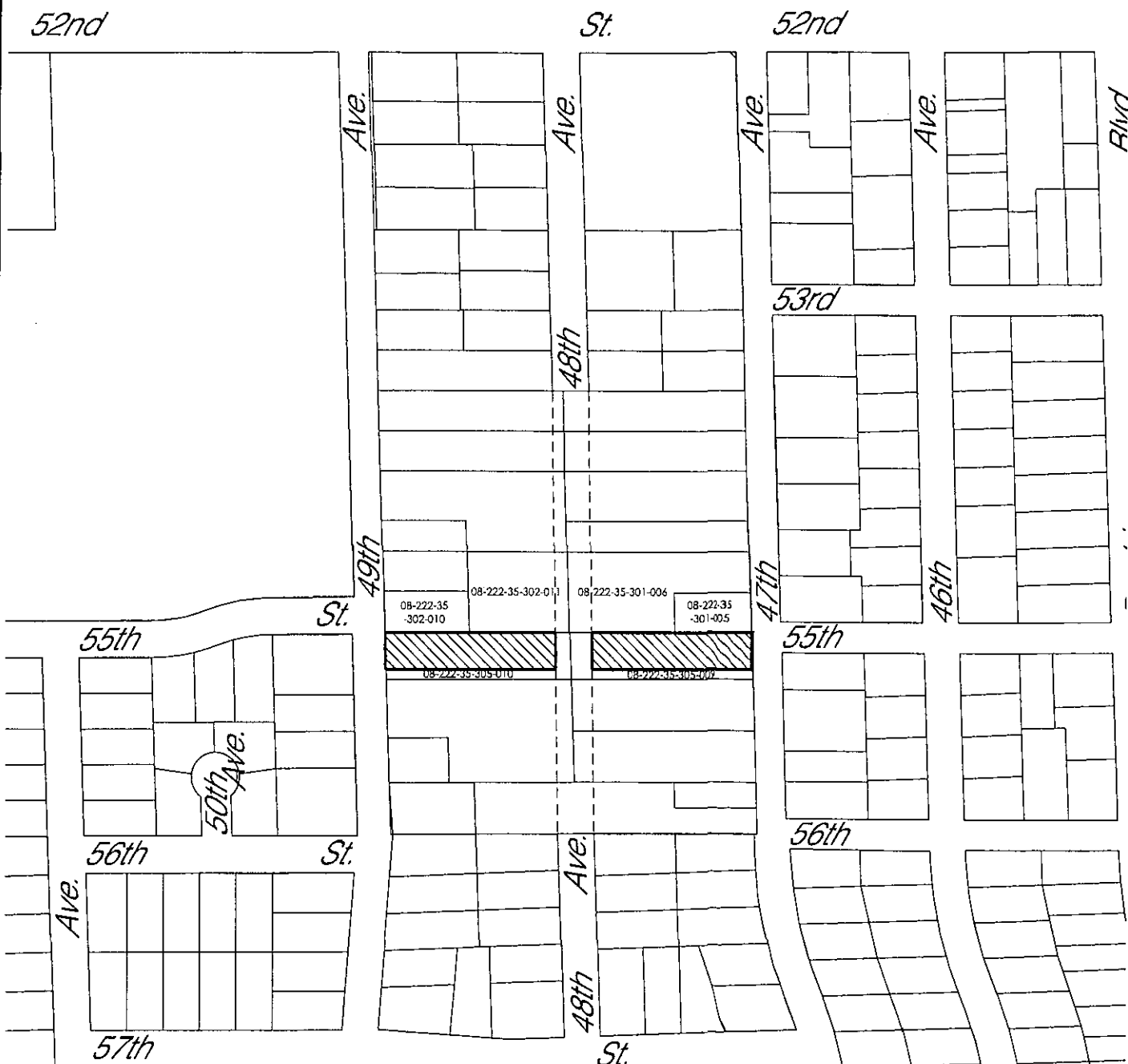
Drafted By:
MATTHEW A. KNIGHT
Deputy City Attorney



City of Kenosha

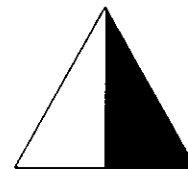
Official Map Amendment 55th Street from 47th to 49th Avenues

SUPPLEMENT NO. FS1-12
RESOLUTION NO. _____
LIS PENDENS _____
DOC. NO. _____



Future Street Requested to be Removed

NORTH



0 250'

