

ORDINANCE NO. 60-19

SPONSOR: CITY PLAN COMMISSION

TO CREATE SUBSECTION 18.02 *zzz.* OF THE ZONING
ORDINANCE TO AMEND THE LAND USE PLAN MAP
FOR THE CITY OF KENOSHA: 2035

The Common Council of the City of Kenosha, Wisconsin, do ordain as follows:

Section One: Subsection 18.02 *zzz.* of the Zoning Ordinance for the City
of Kenosha, Wisconsin, is hereby created as follows:

zzz. By Map C10-19 on file with the Department of Community Development
and Inspections.

Section Two: This Ordinance shall become effective upon passage and
publication.

ATTEST:  City Clerk
DEBRA L. SALAS

APPROVED:  Mayor
JOHN M. ANTARAMIAN

Date: 10/11/2019

Passed: October 7, 2019

Published: October 11, 2019

Drafted By:
JONATHAN A. MULLIGAN
Assistant City Attorney

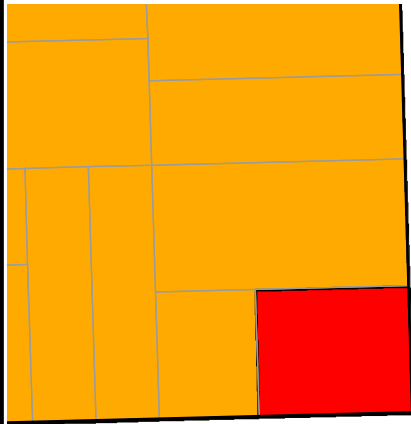
City of Kenosha

Comprehensive Land Use Plan Amendment

Watring Living Trust petition

Supplement No. C10-19

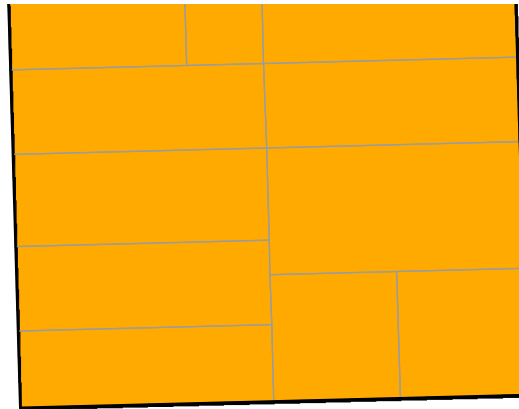
Ordinance No. _____




7TH AVE

6TH AVE

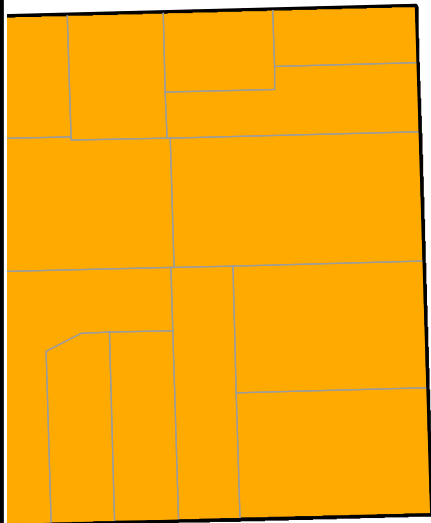
44TH ST



44TH ST



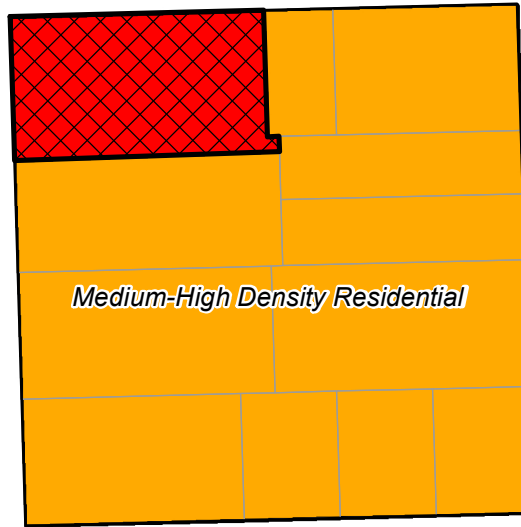
44TH ST



7TH AVE

6TH AVE


45TH ST



Right-of-Way

45TH ST

Medium-High Density Residential

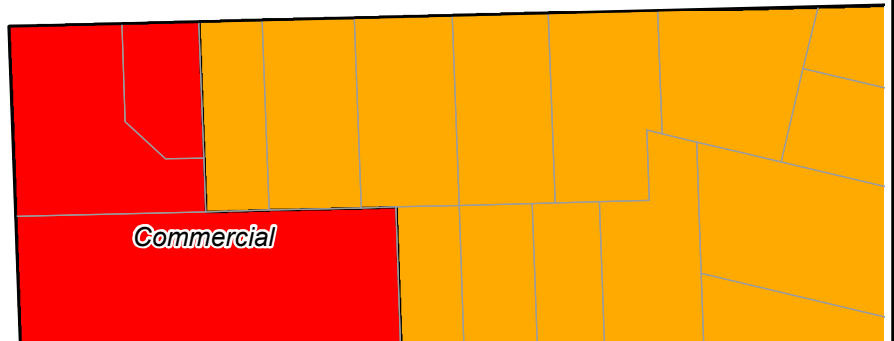


45TH ST



Parks and Recreation

7TH AVE



Commercial

Property Requested to be changed from:

 Commercial to Medium-High Density Residential

